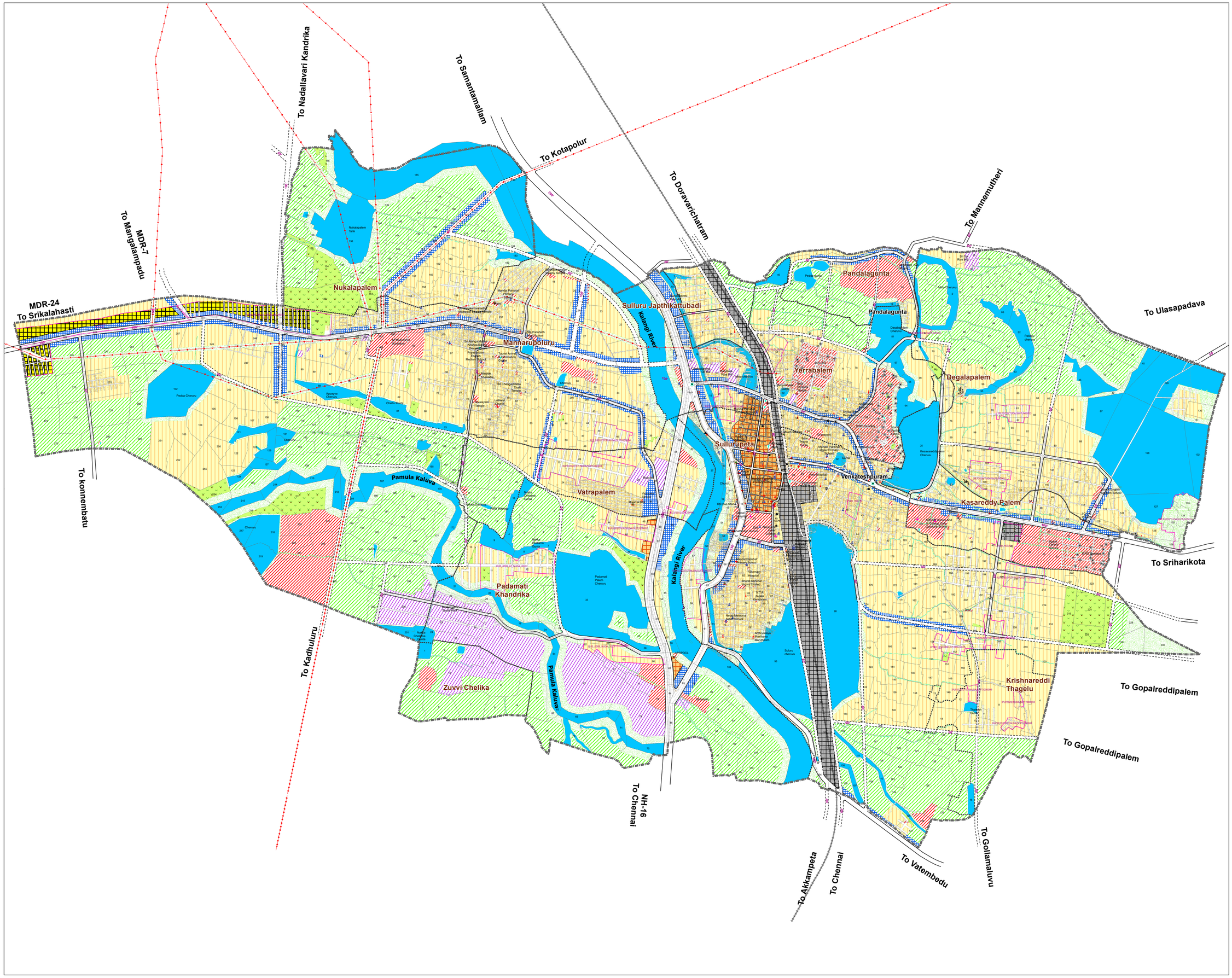

SULLURUPETA MUNICIPALITY
GIS BASED MASTER PLAN
DRAFT PROPOSED LANDUSE MAP - 2041
(MAP - 3)

N W E S

LOCATION MAP

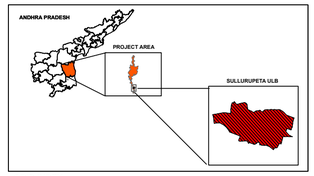

GRID INDEX

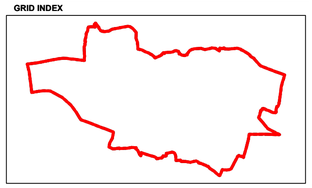

Sheet no : 1

Sheet size: A0

SCALE 1:8,000

0 0.125 0.25 0.5 KM

Legend

REFERENCE

- MUNICIPAL BOUNDARY
- VILLAGE BOUNDARY
- LAYOUT BOUNDARY
- 51 CADASTRAL BOUNDARY
- BUILDINGS
- NH NATIONAL HIGHWAY
- SH STATE HIGHWAY
- MDR MAJOR DISTRICT ROAD
- OTHER ROADS
- RIGTH OF WAY
- PROPOSED ROADS
- ROAD TO BE WIDENED
- RAILWAY TRACK

EXISTING LANDMARKS

- ATM
- BANK
- BUS DEPOT
- BUS STOP
- CELL TOWER
- CHURCH
- HOSPITAL
- COLLEGE
- FIRE STATION
- GBG POINT
- GRAVEYARD
- HOTEL
- MARKET
- MOSQUE
- OVERHEAD TANK
- PETROL PUMP
- POLICE STATION
- POST OFFICE
- RAILWAY STATION
- SCHOOL
- SUB STATION
- TAXI STAND
- TELEPHONE EXCHANGE
- TEMPLE
- TRAFFIC SQUARE
- HIGH TENSION LINES

PROPOSED LANDUSE	AREA (HECT)	LAND USE (%)
PROPOSED LAND USE		
RESIDENTIAL USE ZONE	634.94	28.90
AFFORDABLE HOUSING ZONE		
COMMERCIAL USE ZONE	70.55	3.21
MIXED USE ZONE	14.14	0.64
INDUSTRIAL USE ZONE		
WORK CENTRE ZONE	63.15	2.87
PUBLIC & SEMI PUBLIC USE ZONE	97.04	4.42
RECREATIONAL OPEN SPACE USE ZONE	45.02	2.05
TRANSPORTATION USE ZONE	263.08	11.97
AGRICULTURE USE ZONE	441.09	20.07
PROTECTED USE ZONE		
PROTECTED USE ZONE-BLUE	368.75	16.78
PROTECTED USE ZONE-GREEN	199.58	9.08
TOTAL AREA	**2197.34**	**100**

VICE CHAIRMAN
TIRUPATHI URBAN DEVELOPMENT AUTHORITY (TUDA)

CHIEF PLANNING OFFICER

COMMISSIONER
SULLURUPETA MUNICIPALITY

TOWN PLANNING OFFICER
SULLURUPETA MUNICIPALITY

TOWN PLANNING & BUILDING OVERSEER
SULLURUPETA MUNICIPALITY